SHEET № 2

PLAN № 968

FOR THE IMPROVEMENT OF

RIALTO AVENUE

BETWEEN

MT. VERNON AVENUE AND A POINT 136.836 FEET WEST OF THE CENTER LINE OF MT. VERNON AVENUE

IN THE

CITY OF SAN BERNARDINO, CALIFORNIA.

MAY 1928

W. P. Burrill
City Engineer

FILED
JUNE 18, 1928
W. P. Burrill
City Engineer

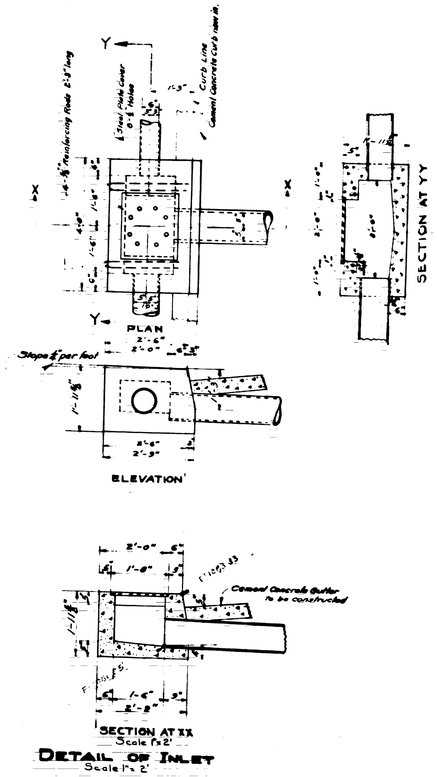

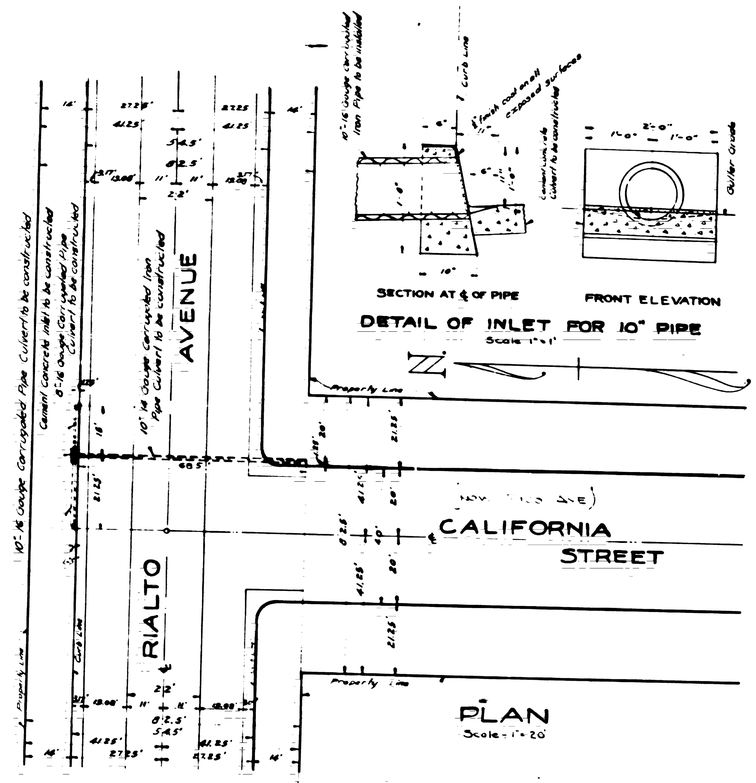

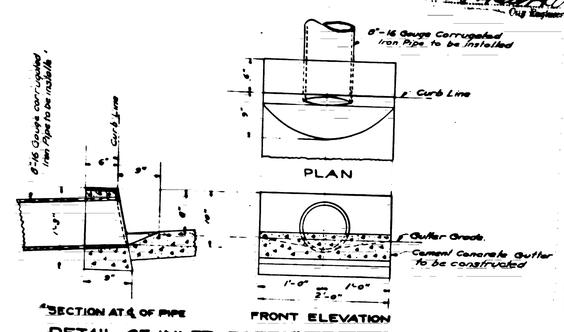

LEGEND

" or in. means inch or inches
' or ft. means feet or feet.
℄ means center line.
№ means number.
El means elevation
Corrugated Iron Pipe Culvert to be constructed shown thus
Cement Concrete Inlet to be constructed shown thus



PROFILE AT NORTH CURB LINE OF RIALTO AVENUE
Scale Horizontal 1"=20' Vertical 1"=2'

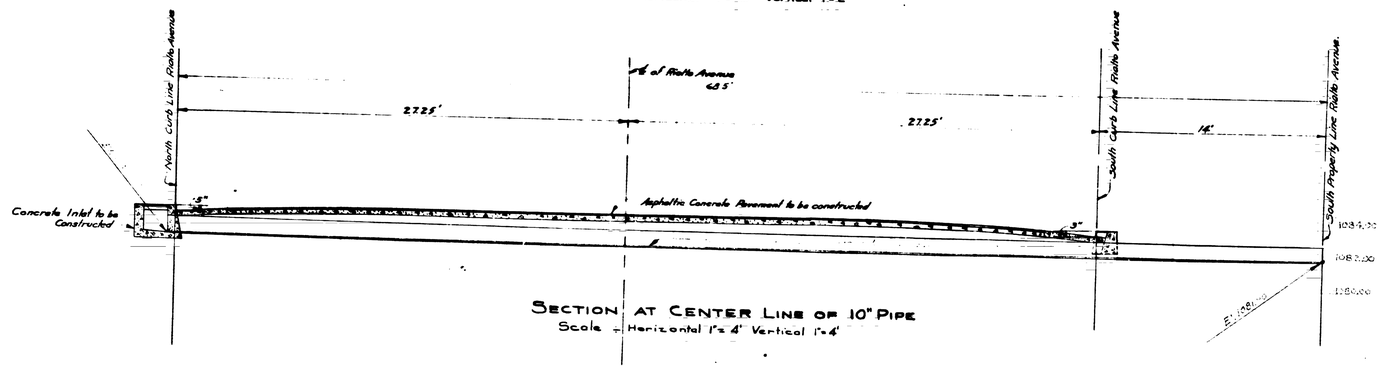

SECTION AT CENTER LINE OF 10" PIPE
Scale - Horizontal 1"=4' Vertical 1"=4'